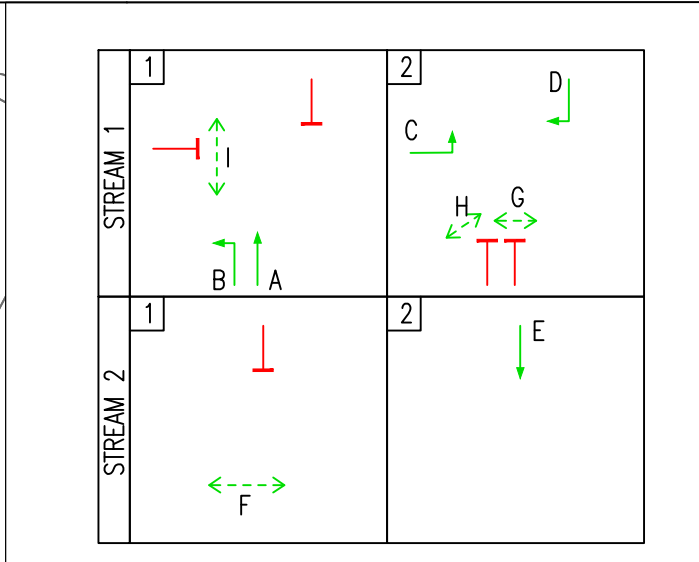
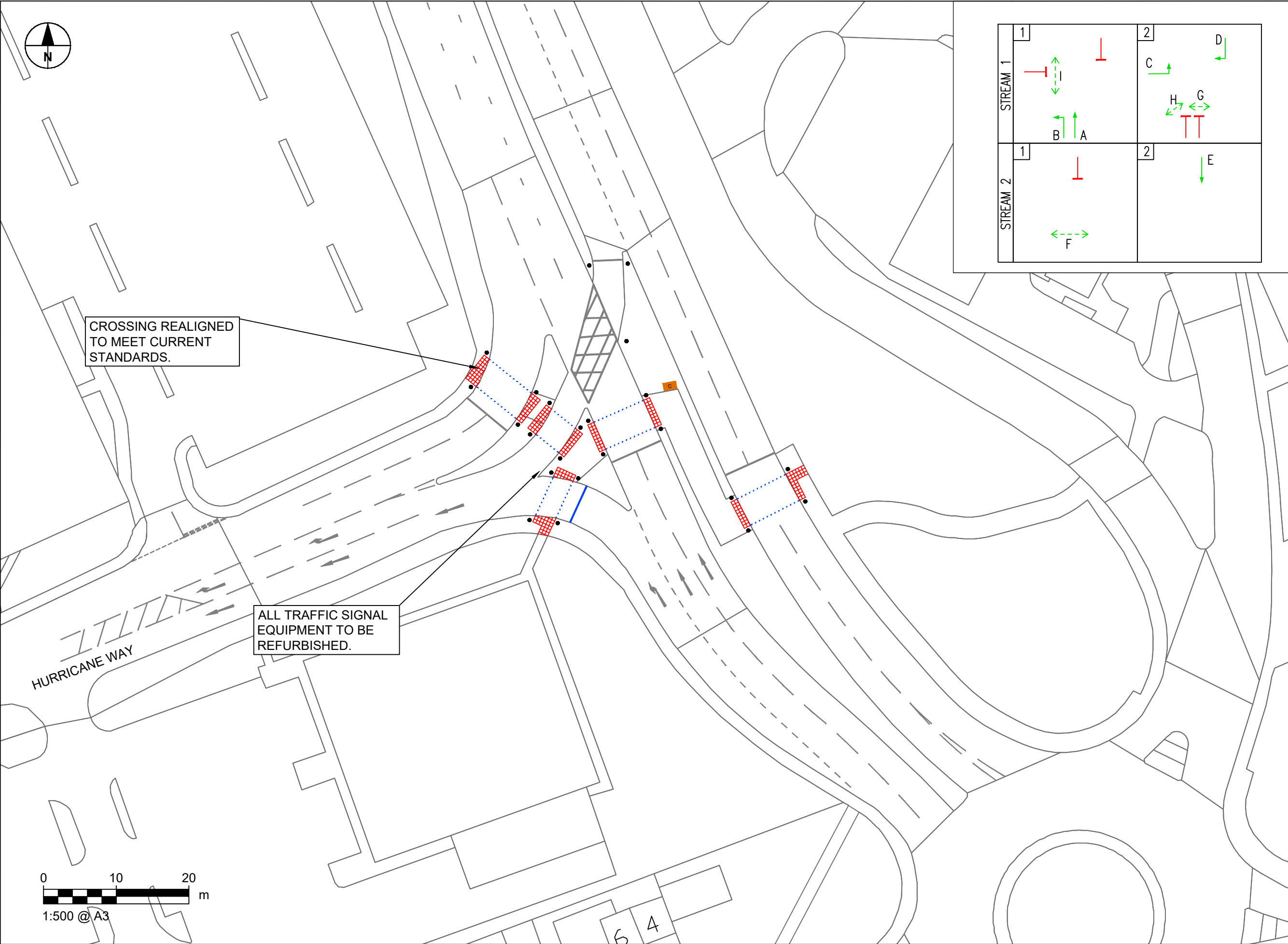
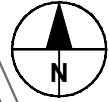


ISO A3 297mm x 420mm
 CHECKED: MB
 DESIGN: OG
 Last saved by: GIBBSO(2020-09-10) Last Plotted: 2020-09-10
 Filename: \\EU.AECOM\NET.COM\EMAU\UK\YRK\1\UOBS\PR-235617_CVC_DESIGN_SUPPORT\00_CAD_GIS\910_CAD\02_CVC_FILES\YK2239-P-01(P01).DWG



Transport Systems Team
 West Office, Station Rise, York, YO1 6GA
 Tel: 01904 552827
 www.york.gov.uk

- NOTES**
- DO NOT SCALE FROM THIS DRAWING.
 - ROAD MARKINGS ADJUSTED TO SUIT AMENDED DESIGN.

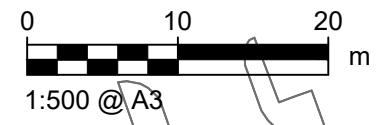
- KEY**
- PROPOSED WHITE MARKINGS
 - EXISTING WHITE MARKINGS
 - PROPOSED RED TACTILES
 - PROPOSED CONTROLLER
 - PROPOSED TRAFFIC SIGNAL POLE
 - PROPOSED KERB

BASED UPON THE ORDNANCE SURVEY MAPPING WITH THE PERMISSION OF THE CONTROLLER OF HER MAJESTY'S STATIONERY OFFICE. CROWN COPYRIGHT. UNAUTHORISED REPRODUCTION INFRINGES CROWN COPYRIGHT AND MAY LEAD TO PROSECUTION OR CIVIL PROCEEDINGS.
 CITY OF YORK COUNCIL, LICENCE NO. 1000 20818, 2006

ISSUE/REVISION		
I/R	DATE	DESCRIPTION
P01	25.08.2020	FIRST ISSUE

SHEET TITLE
 YK2239
 CLIFTON MOORGATE / HURRICANE WAY
 OPTION A

DRAWING NUMBER
 TST-YK2239-P-001



64